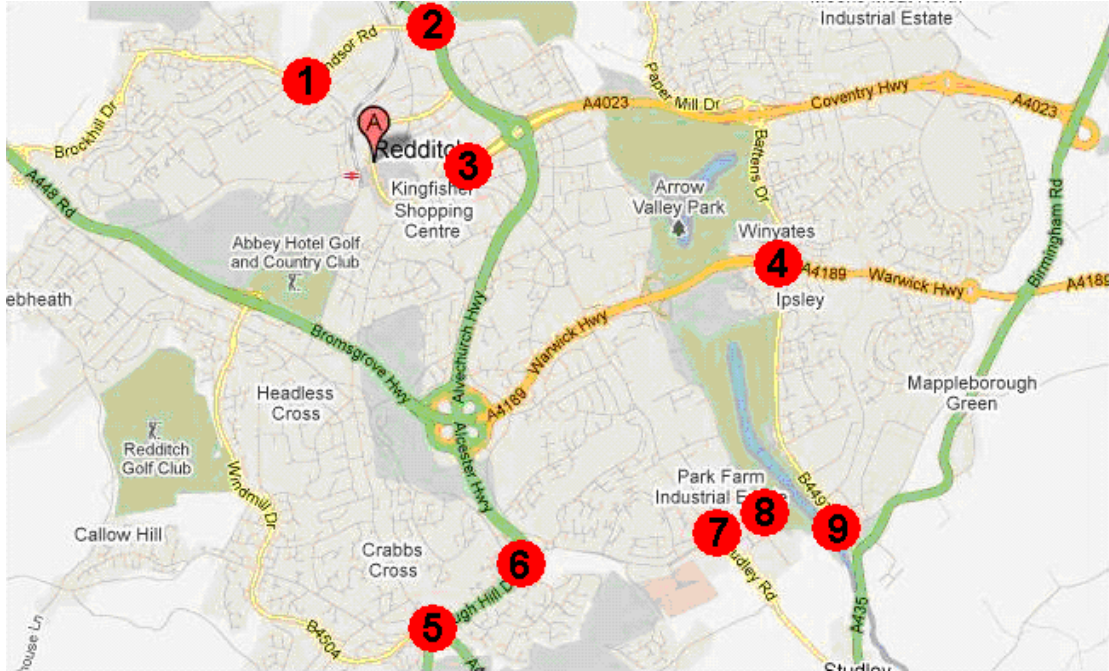


APPENDIX 2

Overview Map and Site Locations




The following advertising consent was applied for in 2011 for the 9 sites highlighted on the plan above. 7 of the 9 were approved by planning on 1st November 2011 – the other 2 sites were withdrawn from the planning process and were considered inappropriate (see below)

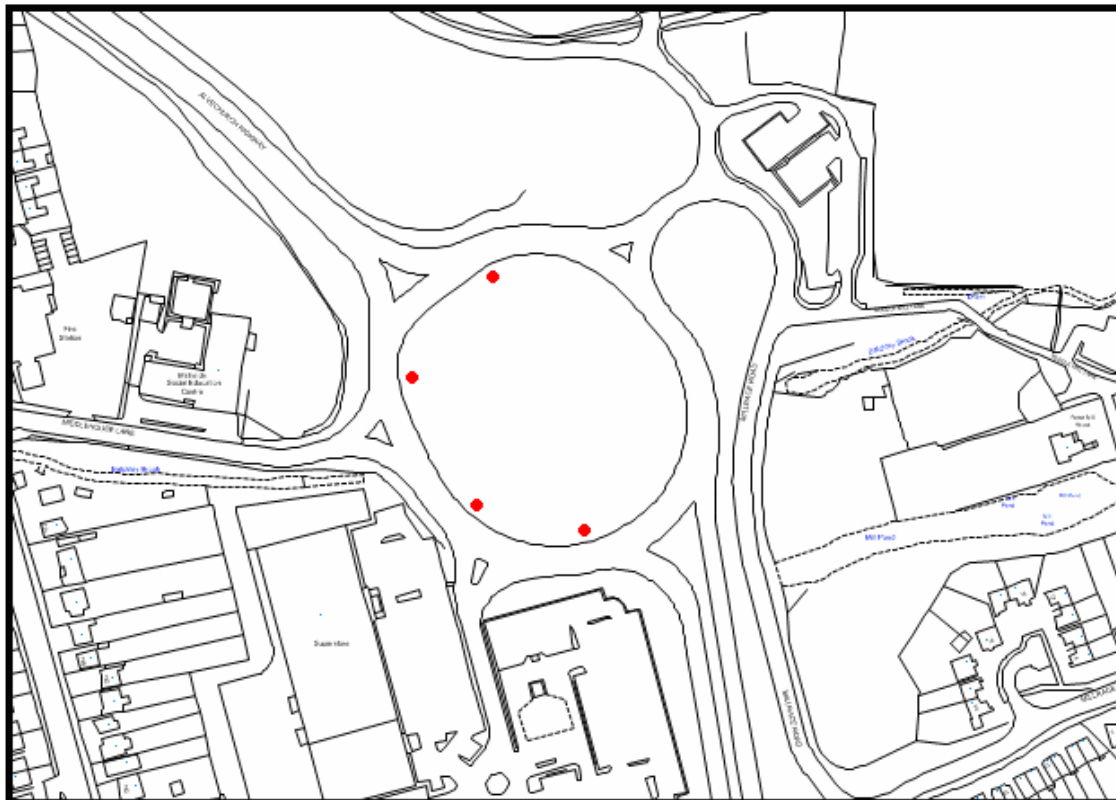
Roundabout Location	Planning Outcome
1. Hewell Road and Windsor Road	Withdrawn from planning – concrete and considered inappropriate
2. Birmingham Road A441 and Windsor Road B4184	planning approved 1/11/11
3. Redditch Ringway and Other Road	planning approved 1/11/11
4. Warwick Highway A4189 and Battens Drive	planning approved 1/11/11
5. Rough Hill Drive and Evesham Road	Withdrawn from planning – concrete and considered inappropriate
6. Alcester Highway A441 and Rough Hill Drive	planning approved 1/11/11
7. Woodrow Drive and Studley Road	planning approved 1/11/11
8. Old Forge Drive and Washford Drive	planning approved 1/11/11
9. Icknield Street Drive 4497 and Washford Drive	planning approved 1/11/11

Sign Location Plans

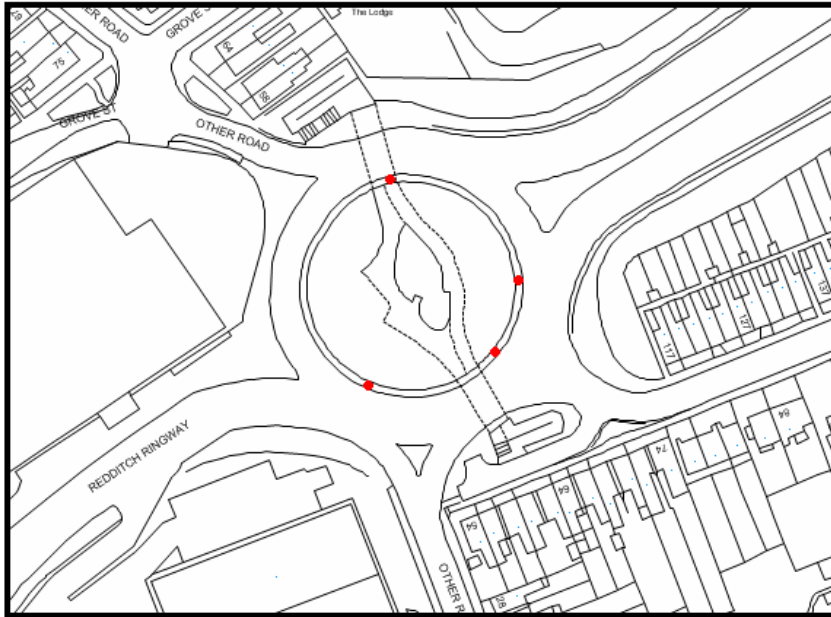
1. Hewell Road and Windsor Road - **(Withdrawn from planning)**



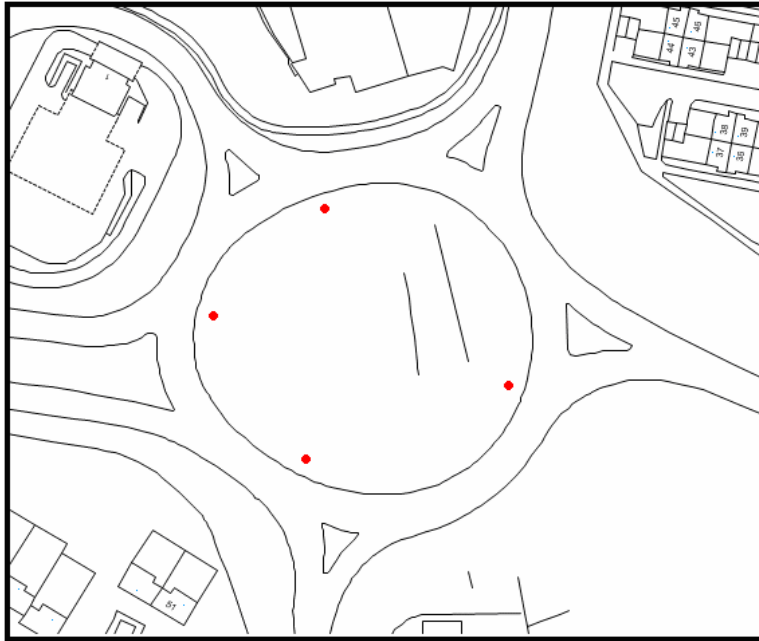
2. Birmingham Road A441 and Windsor Road B4184
(Max no. of signs permitted 4 x 0.5m²)



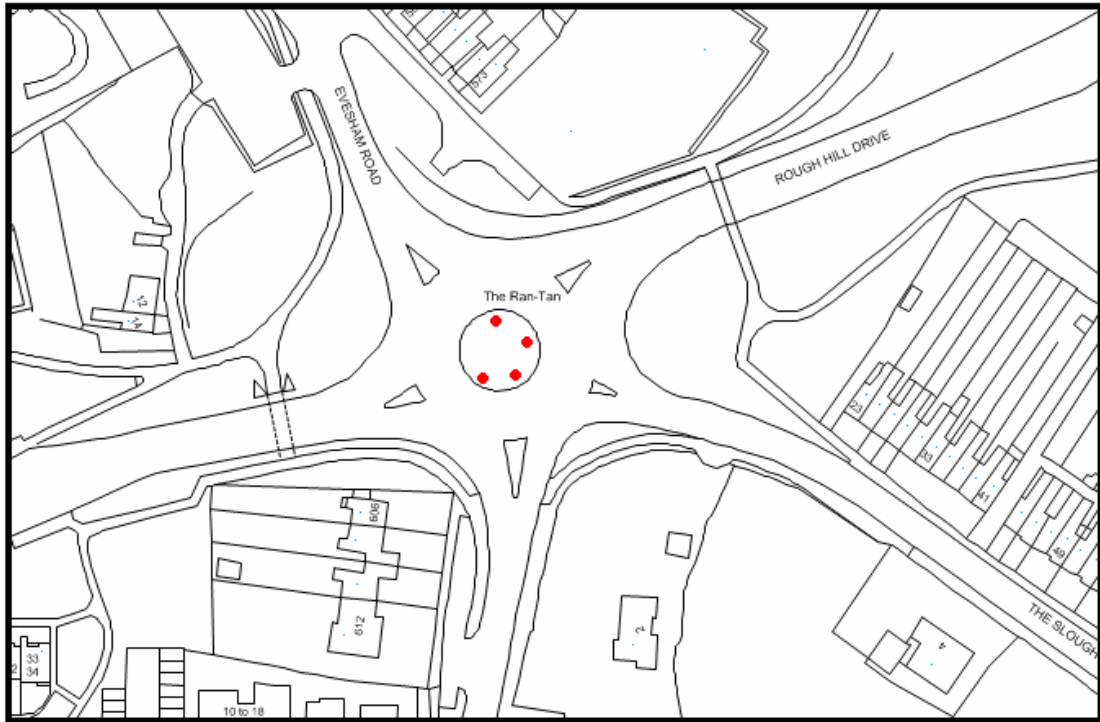
3. Redditch Ringway and Other Road
(Max no. of signs permitted 4 x 0.3m2)



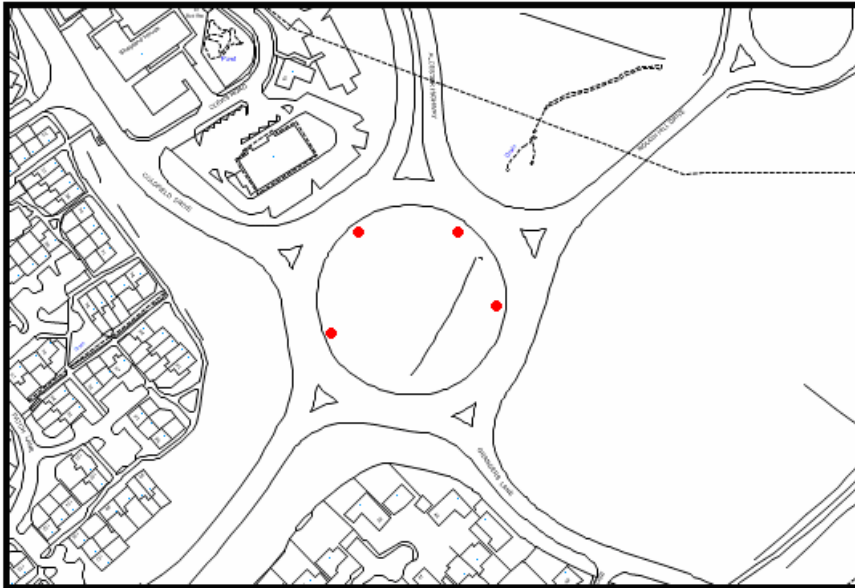
4. Warwick Highway A4189 and Battens Drive
(Max no. of signs permitted 4 x 0.5m²)




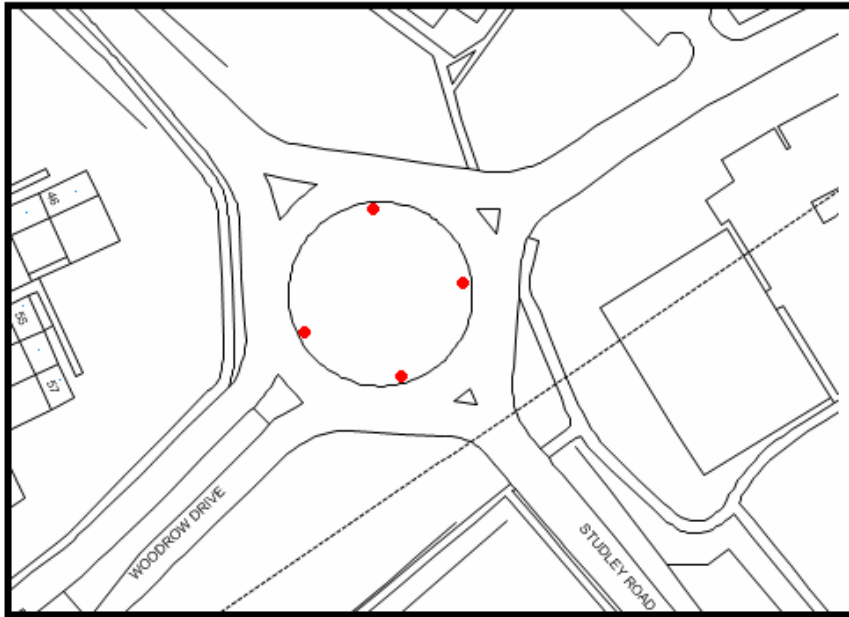
5. Rough Hill Drive and Evesham Road – **(Withdrawn from planning)**



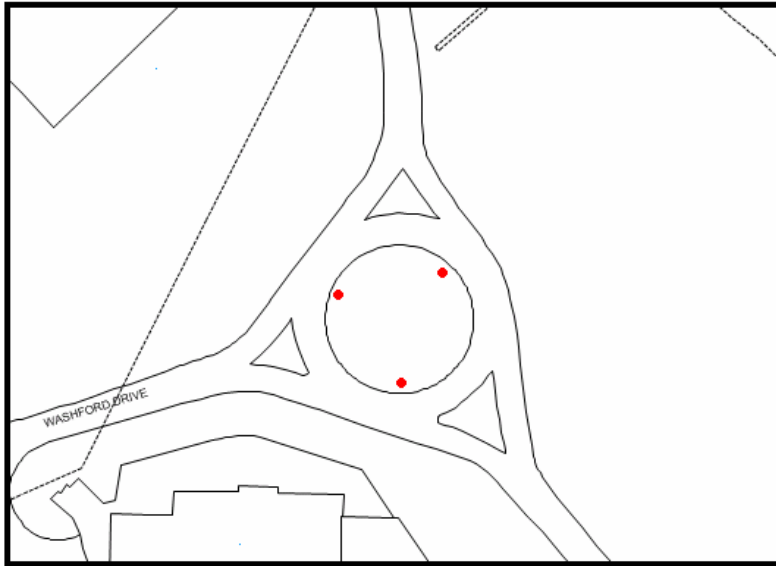
6. Alcester Highway A441 and Rough Hill Drive
(Max no. of signs permitted 4 x 0.5m²)



7. Woodrow Drive and Studley Road
(Max no. of signs permitted 4 x 0.3m²)



8. Old Forge Drive and Washford Drive
(Max no. of signs permitted 3 x 0.3m²)



9. Icknield Street Drive 4497 and Washford Drive
(Max no. of signs permitted 4 x 0.5m²)

